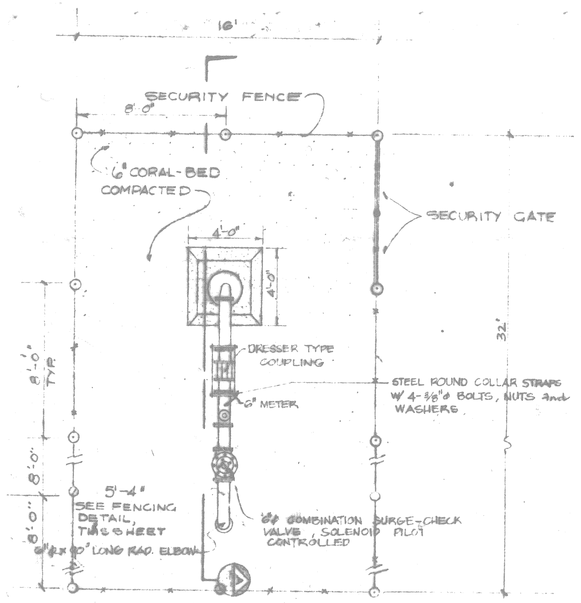

PLAN VIEW
SCALE 1/4" = 1'-0"

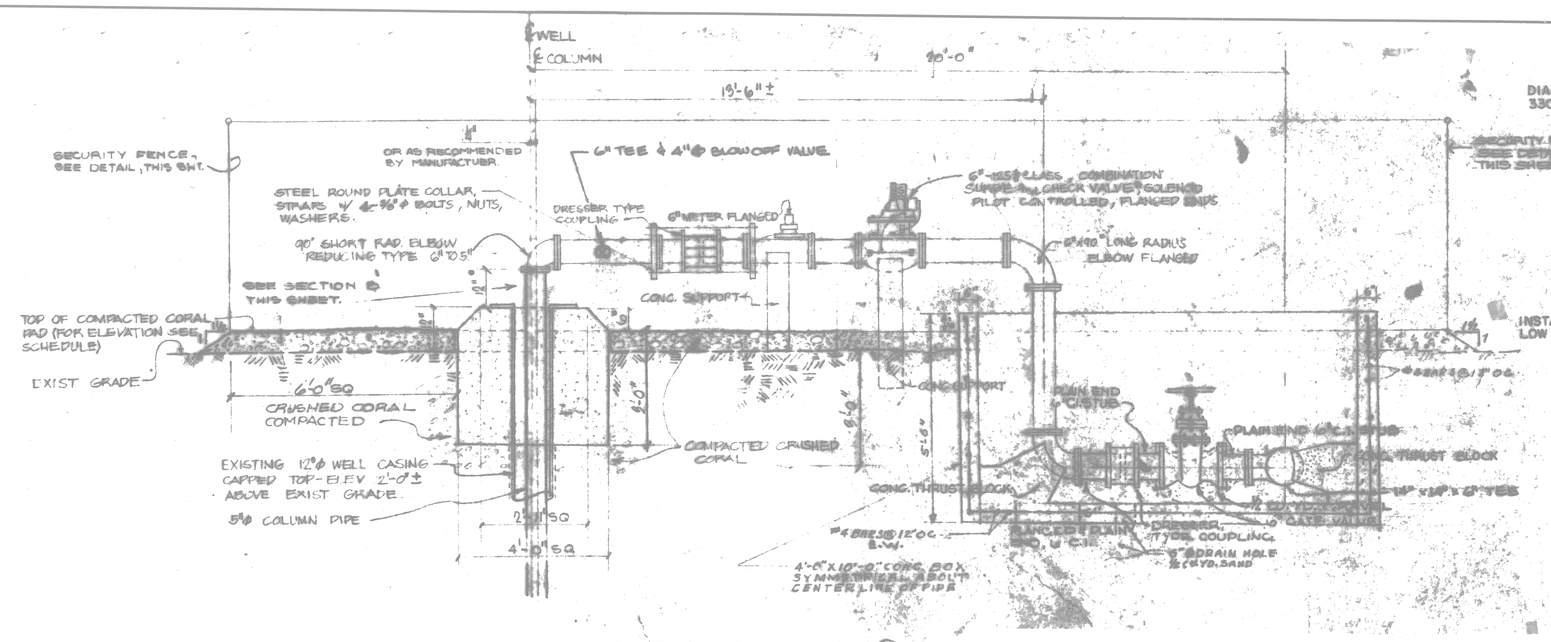

SECTION Ⓐ
SCALE: 1/2" = 1'-0"

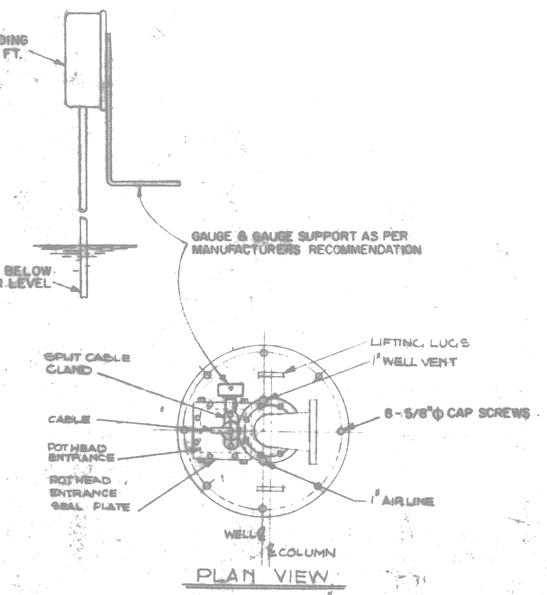

PLAN VIEW

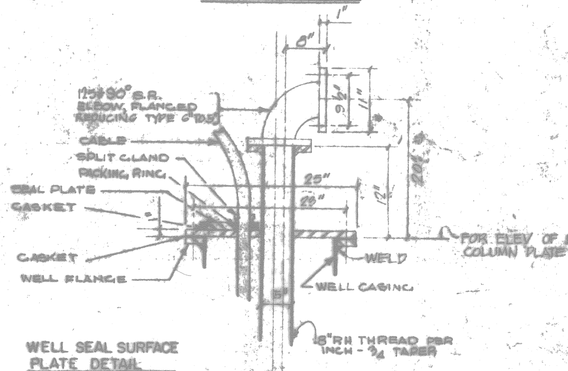

WELL SEAL SURFACE PLATE DETAIL

SECTION Ⓑ

WELL SEAL SURFACE PLATE DETAIL

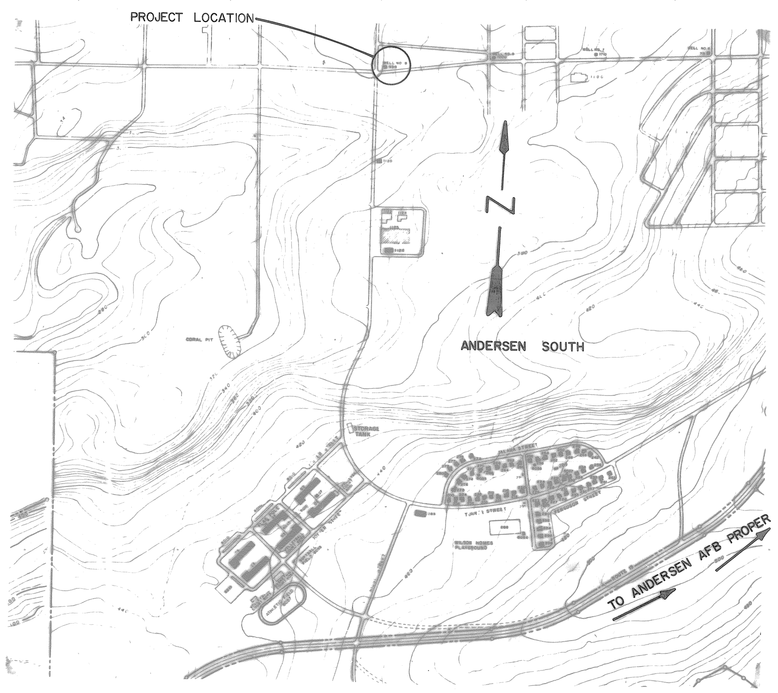

VICINTY PLAN
SCALE 1" = 800'

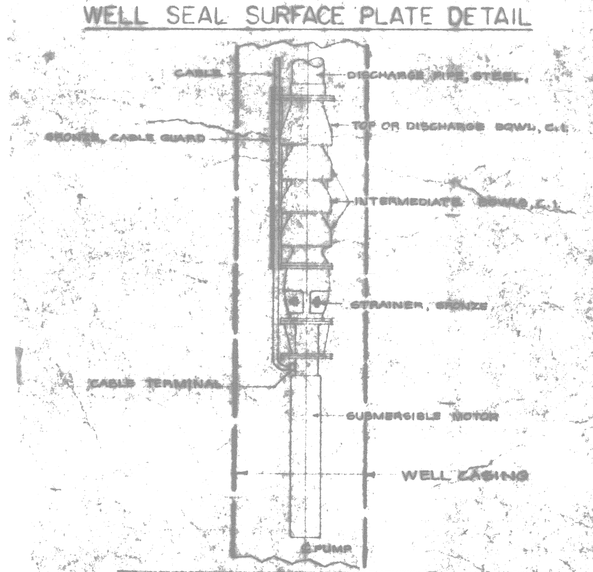

SUBMERSIBLE PUMP ASSEMBLY (TYP)
NO SCALE

WELL SCHEDULE

NAME of WELL	PUMP DATA: CAPACITY (GPM)*	PUMP DATA: TDH† (FT)	PUMP DATA: MOTOR HP‡	WELL ELEVATION DATA: TOP of COMPACTED CORAL PAD	WELL ELEVATION DATA: BOTTOM of COLUMN PLATE	WELL ELEVATION DATA: BOTTOM of CASING	WELL ELEVATION DATA: TOP of STRAINER	WELL ELEVATION DATA: STATIC WATER LEVEL	WELL ELEVATION DATA: PUMPING WATER LEVEL @ RATED CAP.	REMARKS
MARBO WELL #9	300	650	75	357.20	357.70	-27.57	-10.0	+5.43	-1.0±	

* GPM – GALLONS PER MINUTE
† TDH – TOTAL DYNAMIC HEAD
‡ HP – HORSE POWER

GRAPHIC SCALE
1/4" = 1'-0"
1/2" = 1'-0"

COORDINATION					
OFFICE	DATE	REV.	DATE	DESCRIPTION	DRAWN / APPR'D

STRATEGIC AIR COMMAND
CIVIL ENGINEERING
andersen air force base guam, m.i.

RESTORE WATER WELL NO. 9 EQUIPMENT
FACILITY 999 (AJJW)
EXISTING CONDITIONS

DEM
FIRE CHIEF
SAFETY
BIOENVIRONMENTAL
USING AGENCY

SUBMITTED: CHIEF ENRG. SEC.
RECOMMENDED: CHIEF ENGINEERING
APPROVED: BCE

DESIGNED: JONES
CHECKED
DRAWN: MATHEWS
DATE: 19 MAY 78
SCALE: AS NOTED
PROJECT NUMBER: AND 78-0083
DRAWING NUMBER: W-145
SHEET 1 OF 1

SAC FORM MAY 66 1078
STANDARD E LAYOUT (28 x 40")
EUGENE DIETZGEN CO., CHICAGO, ILL.

67
AS-WELLS